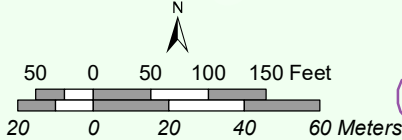


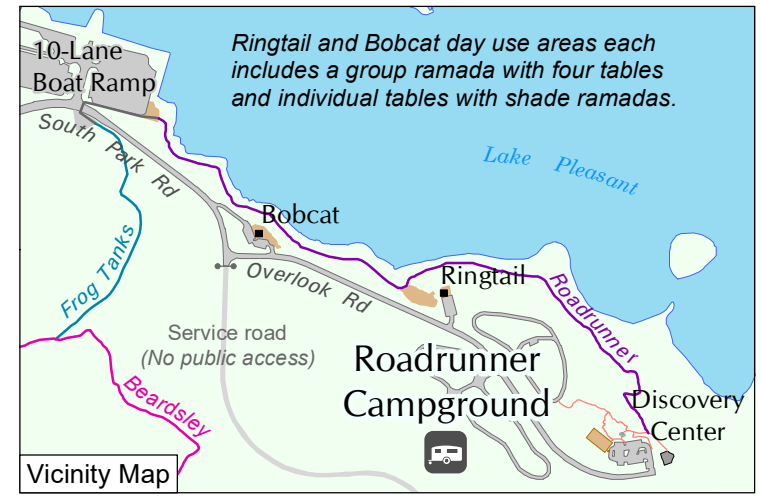
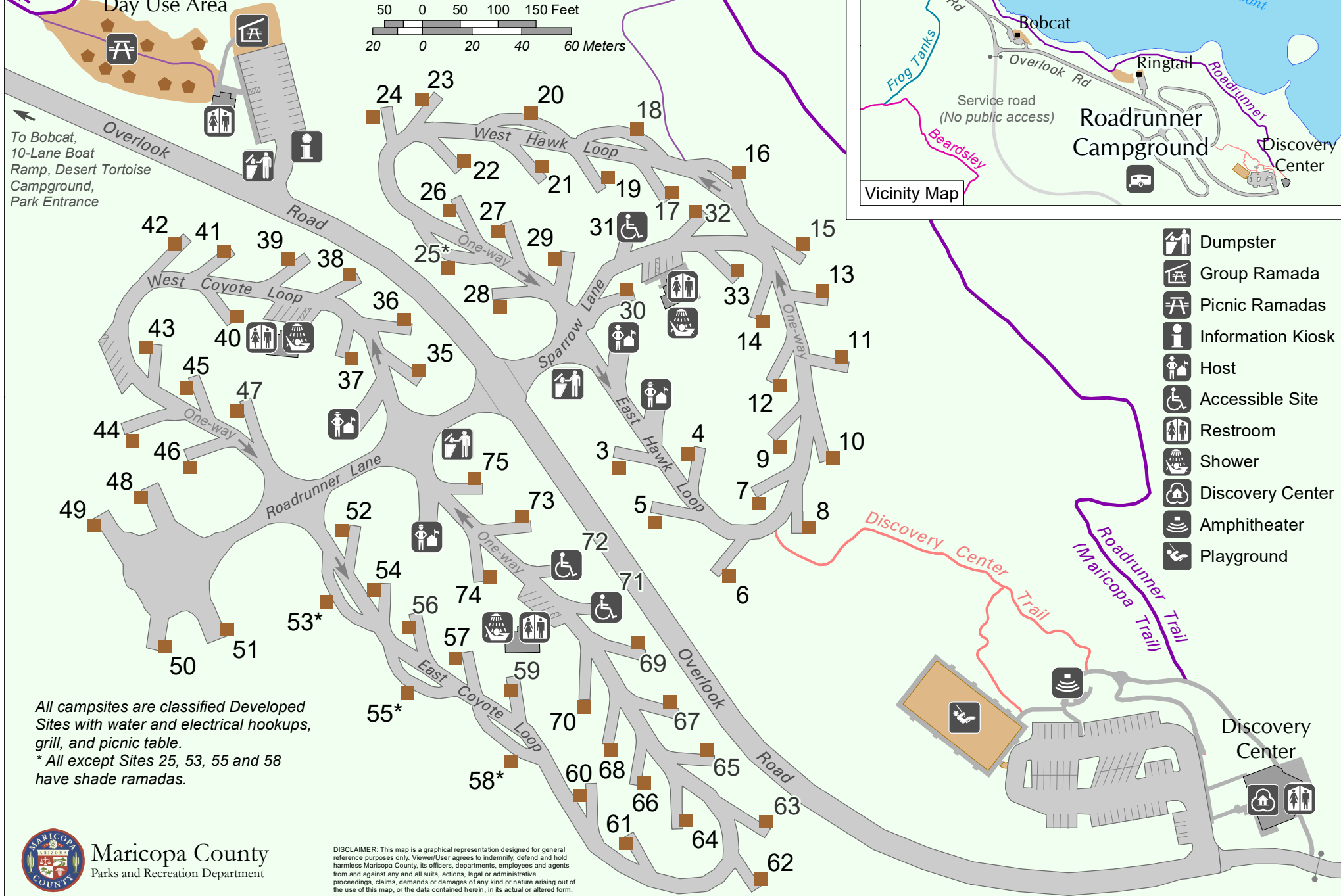
# Roadrunner Campground

Lake Pleasant Regional Park



10-Lane  
0.4 Mi

Ringtail  
Day Use Area



To Bobcat,  
10-Lane Boat  
Ramp, Desert Tortoise  
Campground,  
Park Entrance

- Dumpster
- Group Ramada
- Picnic Ramadas
- Information Kiosk
- Host
- Accessible Site
- Restroom
- Shower
- Discovery Center
- Amphitheater
- Playground

All campsites are classified Developed Sites with water and electrical hookups, grill, and picnic table.  
\* All except Sites 25, 53, 55 and 58 have shade ramadas.

DISCLAIMER: This map is a graphical representation designed for general reference purposes only. Viewer/User agrees to indemnify, defend and hold harmless Maricopa County, its officers, departments, employees and agents from and against any and all suits, actions, legal or administrative proceedings, claims, demands or damages of any kind or nature arising out of the use of this map, or the data contained herein, in its actual or altered form.