


Maricopa Trail

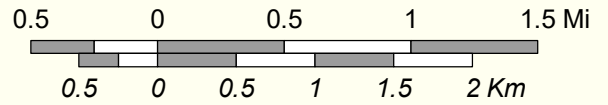
White Tank - Buckeye

Segment 35

- 35 Maricopa Trail
- Flood Control District
- Trailhead
- State Trust Land
- Access Point
- Private
- Junction/Point of Reference
- Maricopa County Parks & Recreation
-  Restrooms & Water

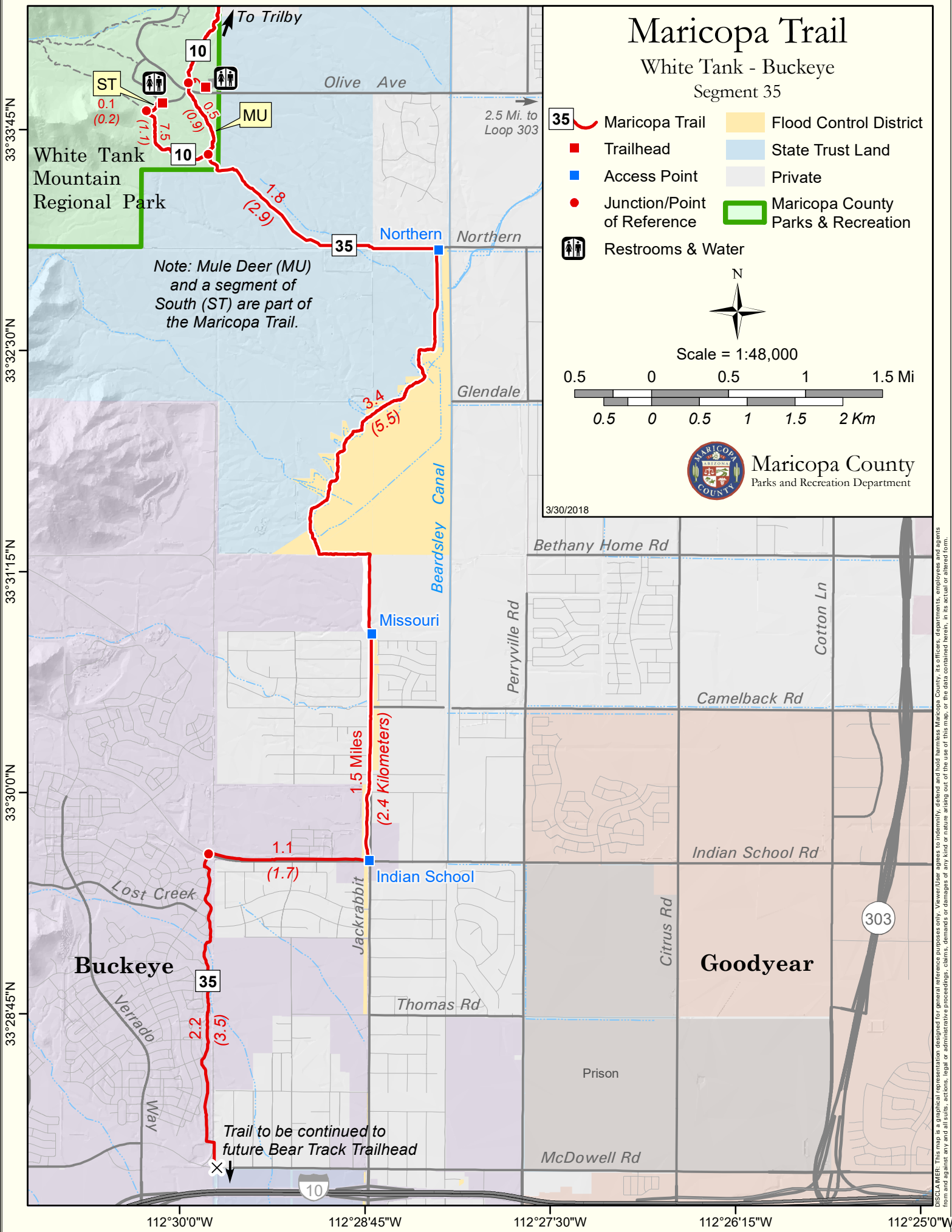


Scale = 1:48,000



Maricopa County
Parks and Recreation Department

3/30/2018



Note: Mule Deer (MU) and a segment of South (ST) are part of the Maricopa Trail.

Trail to be continued to future Bear Track Trailhead

DISCLAIMER: This map is a graphical representation designed for general reference purposes only. Viewer/User agrees to indemnify, defend and hold harmless Maricopa County, its officers, departments, employees and agents from and against any and all suits, actions, legal or administrative proceedings, claims, demands or damages of any kind or nature arising out of the use of this map, or the data contained herein, in its actual or altered form.