

# Lake Pleasant Regional Park North Trails

Lake Pleasant now offers a variety of hiking pleasures.

Enjoy the scenic beauty of Lake Pleasant from the top of Yavapai Point, by hiking the new **Yavapai Point Trail**.

The **Cottonwood Trail** is a scenic, easy trail connecting from the north entrance station to the Pipeline Canyon Trail.

The **Pipeline Canyon Trail** crosses the lake at Pipeline Cove; the crossing may be closed at high water levels.

All mileages listed are one-way. For more trail information, see park staff.

Trails are open the same times as park hours.

### HELP US PROTECT OUR RESOURCES, PLEASE STAY ON TRAIL AT ALL TIMES!

1. North Entrance Station
2. Castle Creek Boat Ramp
3. Cottonwood Day Use Area & Trailhead
4. Pipeline Canyon Day Use Area & Trailhead
5. Scorpion Bay Marina

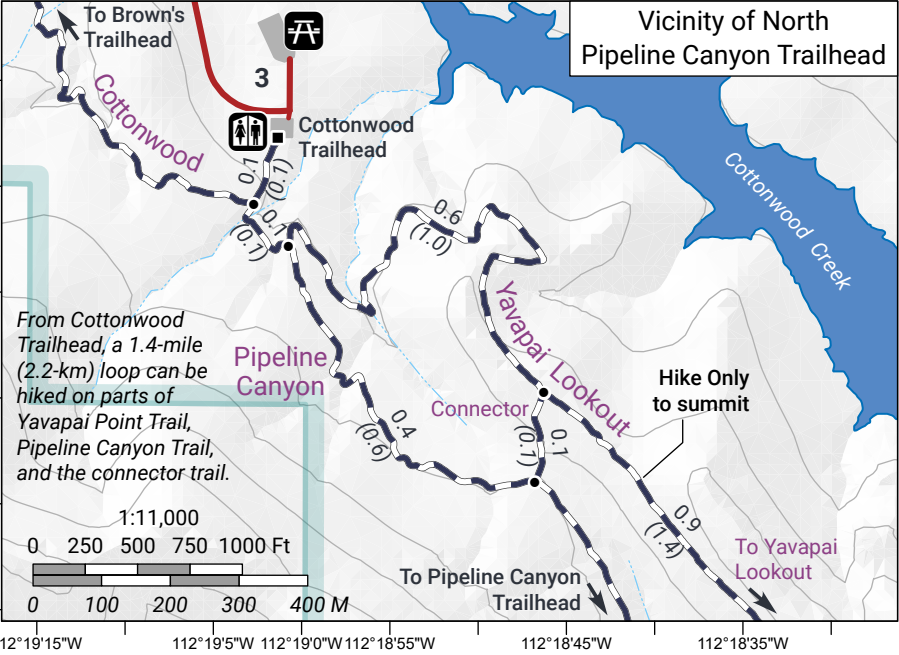
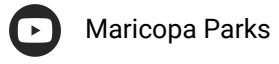
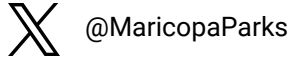
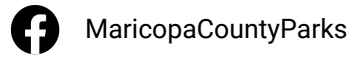
Telephone: (602) 506-2930 #2  
 E-mail: [maricopacountyparks@maricopa.gov](mailto:maricopacountyparks@maricopa.gov)  
 Website: [www.maricopa.gov/parks](http://www.maricopa.gov/parks)



Interactive Trail Map



Popular Trail Loops



Trail Name	Length Mi	Use	Rating	Elev Diff Ft	M
Cottonwood	1.2	M	●	94	29
Pipeline Canyon	2.0	M	■	202	62
Wild Burro	2.0	M	●	186	57
Yavapai Point	1.5	M, H*	●■	399	122

M = Multiple Use  
 H = Hike Only  
 ● Easy  
 ■ Moderate

- \*Trail is Hike Only and Moderate from connector up to summit.
- Lengths shown above are one-way.
- Lengths on map are for segments between trail junctions (●), or junction and trailhead. (Road crossings excluded.)
- Due to rounding, segment lengths may not add up to trail totals.
- Elevation Diff is difference in elevation between low and high points, which may or may not match end points of trail. Gross change may be greater.

DISCLAIMER: This map is a graphical representation designed for general reference purposes only. Viewer/User agrees to indemnify, defend and hold harmless Maricopa County, its officers, departments, employees and agents from and against any and all suits, actions, legal or administrative proceedings, claims, demands or damages of any kind or nature arising out of the use of this map, or the data contained herein, in its actual or altered form.



# Lake Pleasant Regional Park

## South Trails

Lake Pleasant now offers a variety of hiking pleasures.

If you are in the mood to try to see some wild burros, you won't want to miss the **Wild Burro Trail**.

The **Beardsley Trail** is the longest trail in the park's system at 4.4 miles.

The **Frog Tanks Trail** accesses the Beardsley Trail from a parking area near the 10-Lane Boat Ramp.

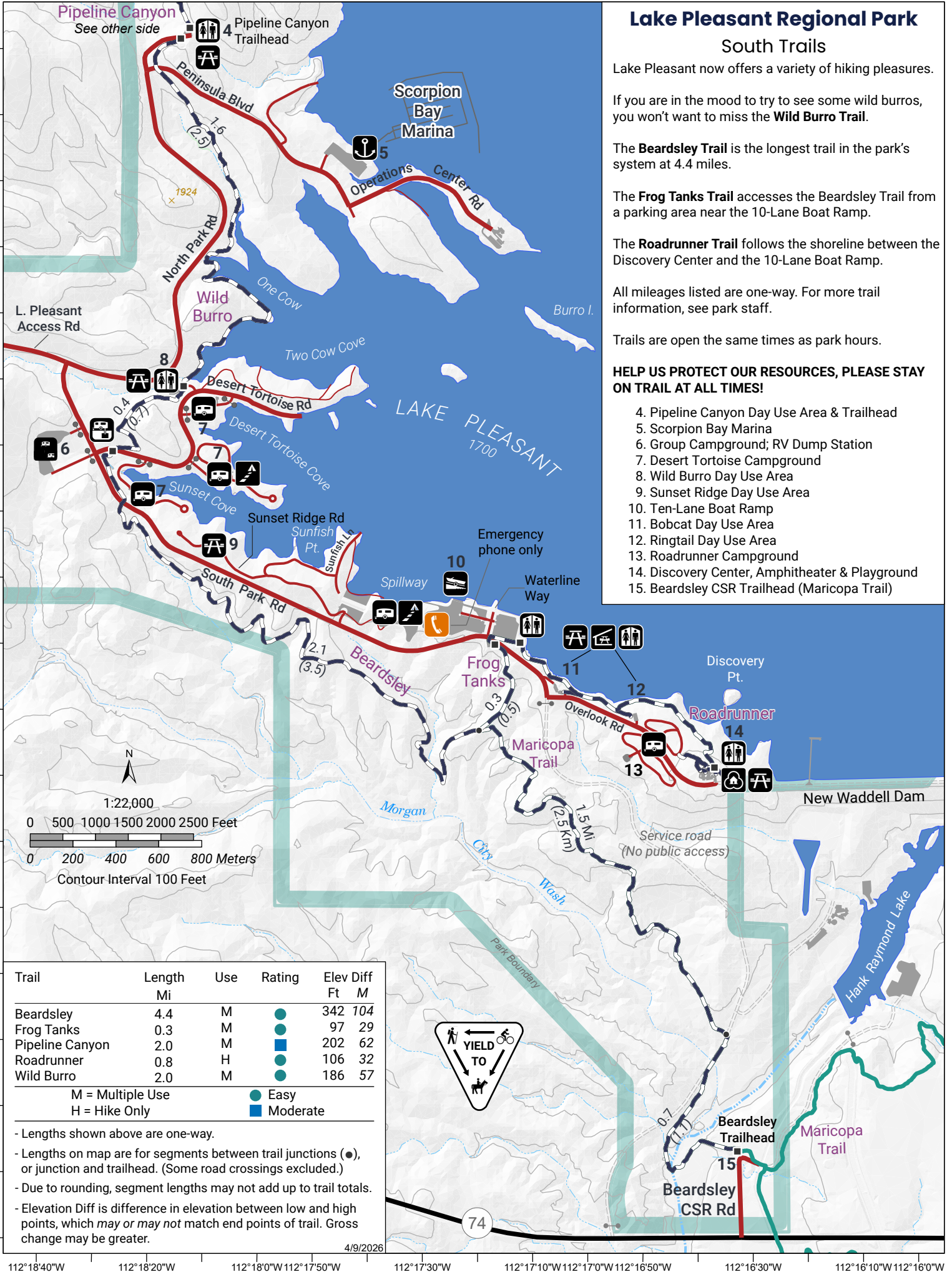
The **Roadrunner Trail** follows the shoreline between the Discovery Center and the 10-Lane Boat Ramp.

All mileages listed are one-way. For more trail information, see park staff.

Trails are open the same times as park hours.

**HELP US PROTECT OUR RESOURCES, PLEASE STAY ON TRAIL AT ALL TIMES!**

4. Pipeline Canyon Day Use Area & Trailhead
5. Scorpion Bay Marina
6. Group Campground; RV Dump Station
7. Desert Tortoise Campground
8. Wild Burro Day Use Area
9. Sunset Ridge Day Use Area
10. Ten-Lane Boat Ramp
11. Bobcat Day Use Area
12. Ringtail Day Use Area
13. Roadrunner Campground
14. Discovery Center, Amphitheater & Playground
15. Beardsley CSR Trailhead (Maricopa Trail)



Trail	Length	Use	Rating	Elev Diff	
	Mi			Ft	M
Beardsley	4.4	M	●	342	104
Frog Tanks	0.3	M	●	97	29
Pipeline Canyon	2.0	M	■	202	62
Roadrunner	0.8	H	●	106	32
Wild Burro	2.0	M	●	186	57

M = Multiple Use      ● Easy  
 H = Hike Only          ■ Moderate

- Lengths shown above are one-way.
- Lengths on map are for segments between trail junctions (●), or junction and trailhead. (Some road crossings excluded.)
- Due to rounding, segment lengths may not add up to trail totals.
- Elevation Diff is difference in elevation between low and high points, which *may or may not* match end points of trail. Gross change may be greater.

