

Estrella Mountain Competitive Track

Caution: This TRACK is for high speeds, challenging one's skills, and racing. Use TRAILS elsewhere in the park for leisurely traveling.



- Long Loop
- Technical Loop
- Junior Loop
- Beginner Track

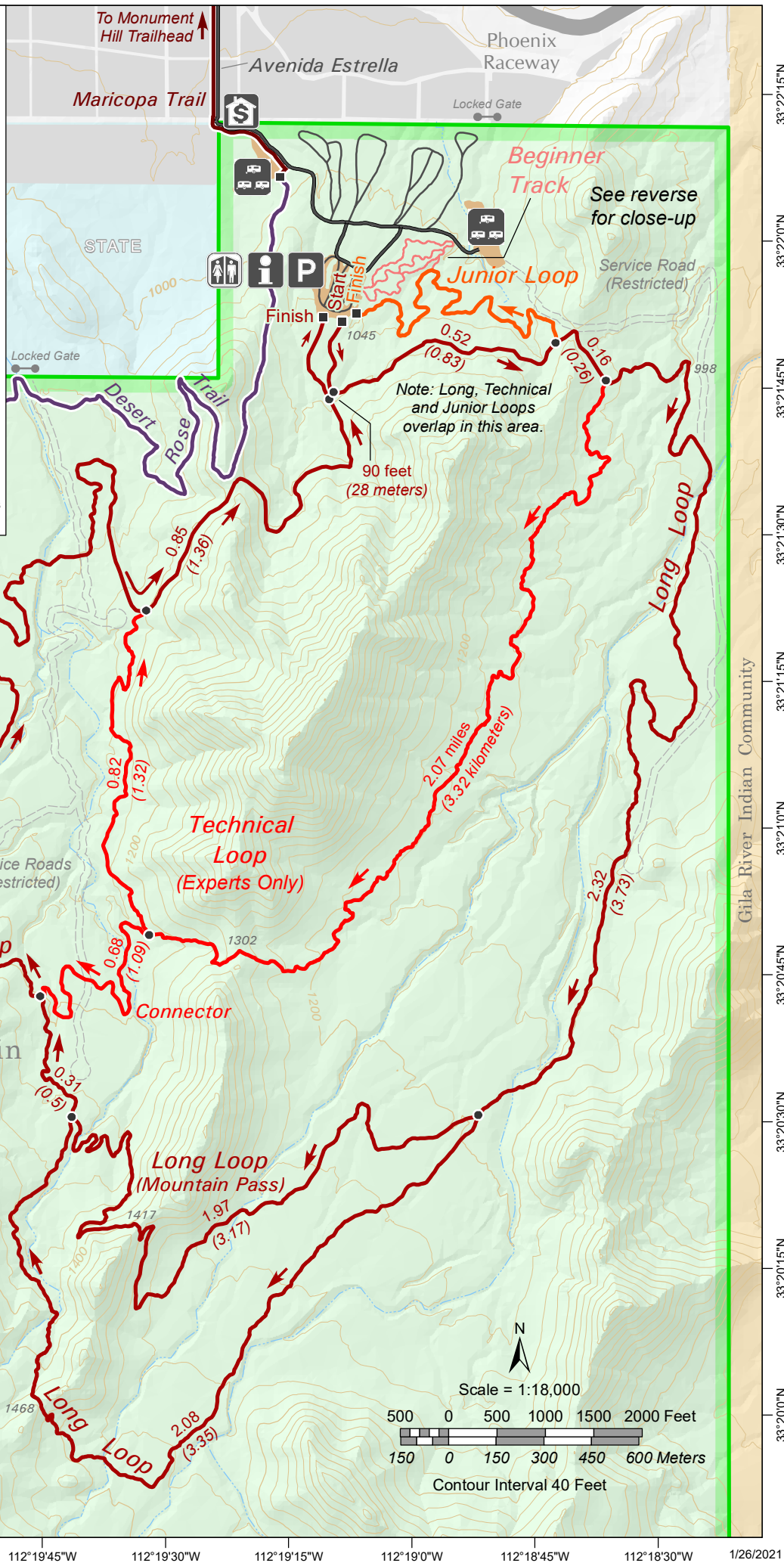


 Self-Service Pay Station
  Parking

 Group Campground
(By reservation)
  Portable Restroom

 Information Kiosk

Distances on map are for selected segments between junctions (●), or junction and parking lot.



Scale = 1:18,000

500 0 500 1000 1500 2000 Feet

150 0 150 300 450 600 Meters

Contour Interval 40 Feet

Estrella Mountain Competitive Track

Estrella Mountain Regional Park



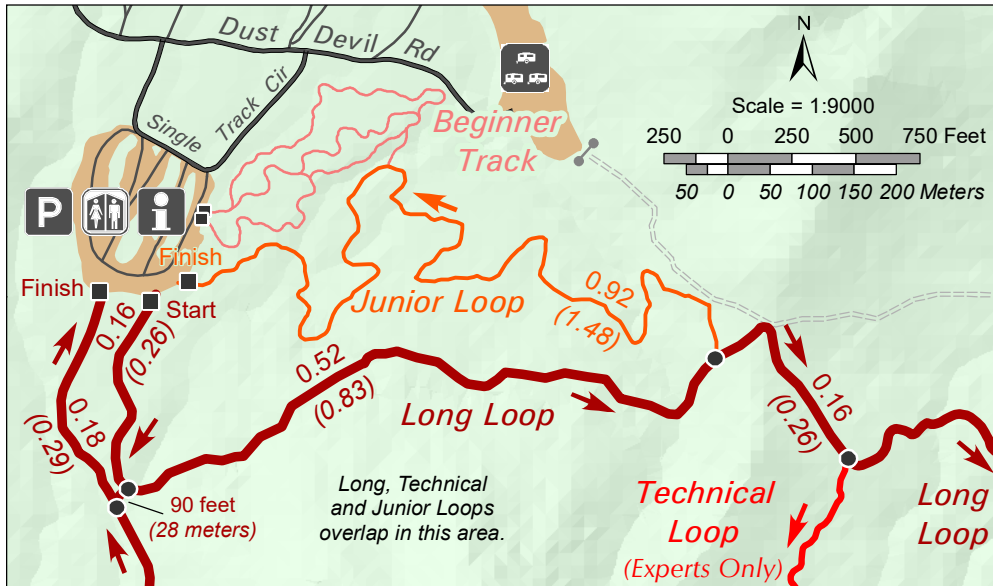
Cross-country runners
Joggers



Fast bicyclists
Technical riders



Trotting, galloping equestrians
Endurance riders



Use of the Track

- The track varies from 2 to 10 feet wide. Use the whole cleared width for your own tread and for passing.
- The track is designed and maintained for skilled users. Please do not "improve" or sanitize it. Do not shortcut. Mud, rocks, sharp curves, etc. are the challenge of the course.

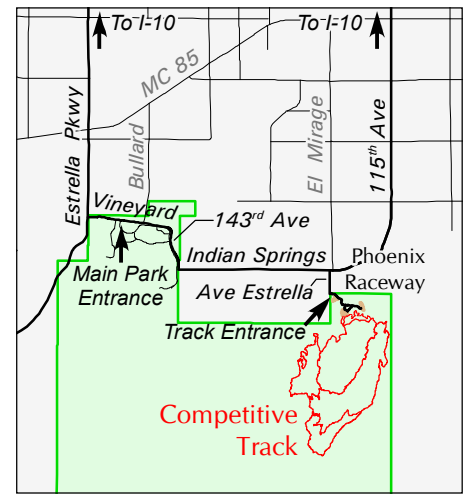
Track Etiquette and Safety

- Slower users yield to faster users.
- Call out before passing.
- Stay on the designated track.
- Travel in the one-way direction as marked.
- Take extra water and allow yourself extra time. A sprained ankle, bent rim, or thrown shoe will delay you.
- Track closes at 8:00 pm Sun-Thurs, 10:00 pm Fri. and Sat.
- It is strongly recommended that mountain bikers wear helmets and other protective gear.

The Estrella Mountain Competitive Track

- Consists of 4 loops.
- Length of all the segments combined is 16.8 miles (27.0 km).
- Is open daily for individuals and informal groups, except during special events. For event info contact the park office or web site.
- Contains most Estrella Mountain Park races.
- Has a parking area and portable restrooms.
- Group camping is available nearby. Contact the park office for reservations and fee info.

DISCLAIMER: This map is a graphical representation designed for general reference purposes only. Viewer/User agrees to indemnify, defend and hold harmless Maricopa County, its officers, departments, employees and agents from and against any and all suits, actions, legal or administrative proceedings, claims, demands or damages of any kind or nature arising out of the use of this map, or the data contained herein, in its actual or altered form.



CAUTIONS

- Track is for high speeds, challenging one's skills, and racing.
- Use trails (see separate map) for leisurely traveling.
- Even though speed is permitted, this track has challenges.
- Pre-ride or run the course at a reasonable speed first.
- The Technical Loop is the most difficult. It is for experts only.

The Long Loop

- Is 9.5 miles (15.3 km) long. A new, harder alternate at the loop's south end climbs over a pass and makes for a trip of 9.4 miles (15.1 km).

The Technical Loop

- Is for experts only.
- Is 4.8 miles (7.7 km) long counting the start and finish segments on the Long Loop.
- Is 2.9 miles (4.6 km) long for just the Technical segment.
- A new, one-way connector provides a bailout from the Technical segment and a longer return on the Long Loop for a total of 7.6 miles (12.2 km).

The Junior Loop

- Is suitable for beginners and children; others are also welcome.
- Is 1.6 miles (2.6 km) long including segments serving other loops.

The Beginner Loop

- Has a total tread of 0.8 miles (1.2 km) that includes several short loops. The short loop is .25 miles, middle loop is .47 miles and long loop is .53 miles long.
- Is suitable for learners and beginners.
- This is a stacked loop configuration on relatively flat terrain with pullout teaching stations where one can deal with various obstacles.



Interactive Trail Map

Mailing Address:

Estrella Mountain Regional Park
14805 West Vineyard Avenue
Goodyear, AZ 85338

Telephone: (602) 506-2930 #6

E-mail: maricopacountyparks@maricopa.gov

Web site: www.maricopacountyparks.net



Maricopa County
Parks and Recreation Department



EstrellaMtnPark



@MCParks



MaricopaCountyParks

