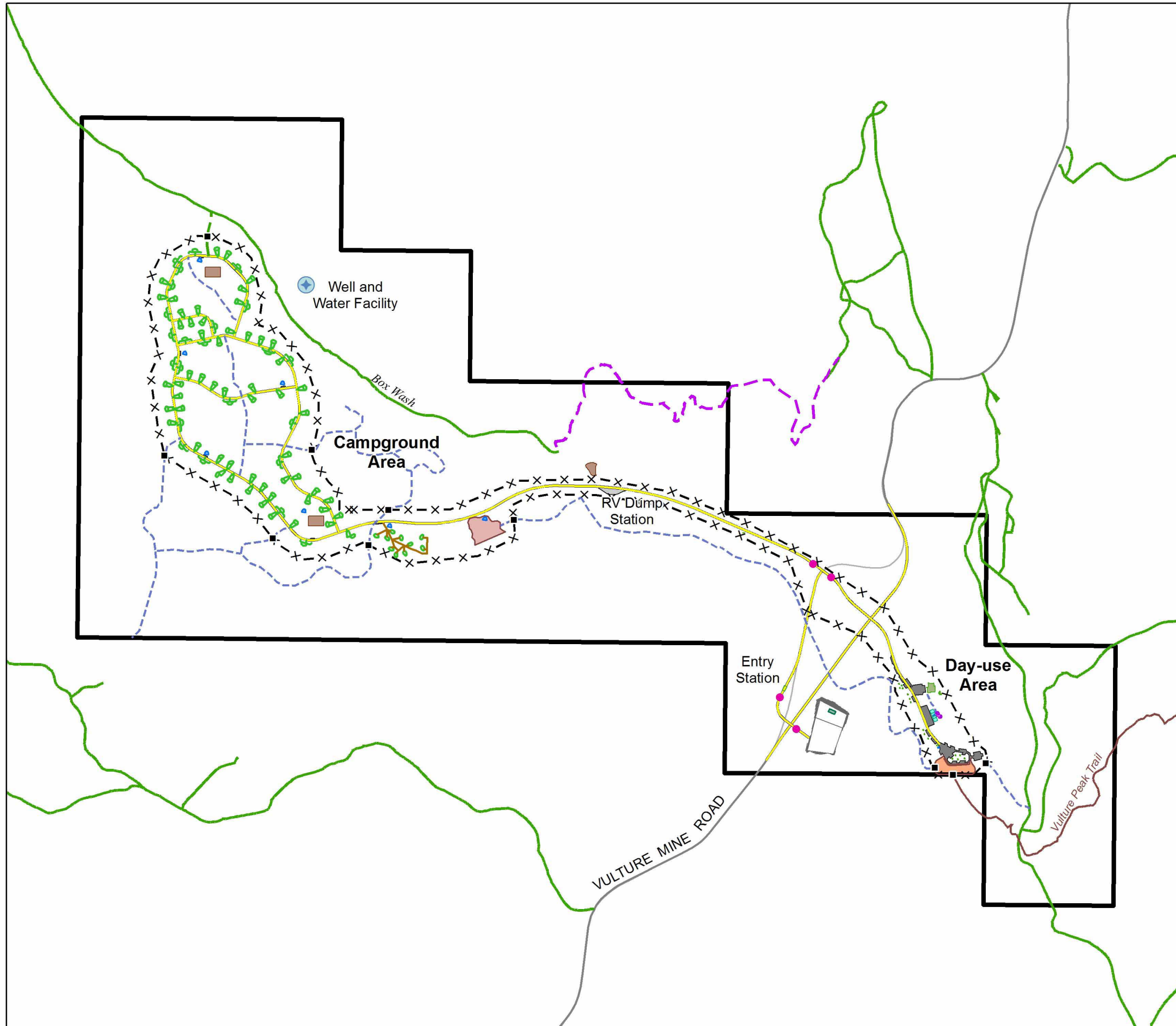



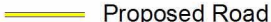

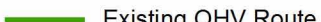

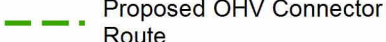

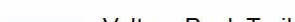

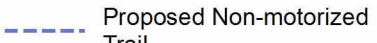



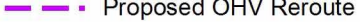

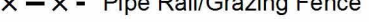

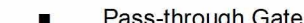

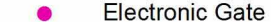


North Lease Area

Map 2-1




Legend

- | | | | |
|--|---|---|------------------------------|
|  | Vulture Mountains Recreation R&PP Northern Lease Area |  | Road |
|  | Nature Center |  | Proposed Road |
|  | Group Picnic Area |  | Existing OHV Route |
|  | Playground |  | Proposed OHV Connector Route |
|  | Restrooms |  | Vulture Peak Trail |
|  | Parking Area |  | Proposed Non-motorized Trail |
|  | Unpaved Equestrian Staging Area |  | Proposed Gravel Foot Path |
|  | Campsite |  | Proposed OHV Reroute |
|  | Unpaved Equestrian/Group Campground |  | Pipe Rail/Grazing Fence |
|  | RV Dump Station |  | Pass-through Gate |
|  | Leach Field |  | Electronic Gate |

Note: See Map 2-2 for campground area detail map
See Map 2-3 for day-use area detail map



Feet



No warranty is made by the Bureau of Land Management as to the accuracy, reliability, or completeness of these data for individual use or aggregate use with other data. Original data were compiled from various sources. This information may not meet National Map Accuracy Standards. This product was developed through digital means and may be updated without notification.