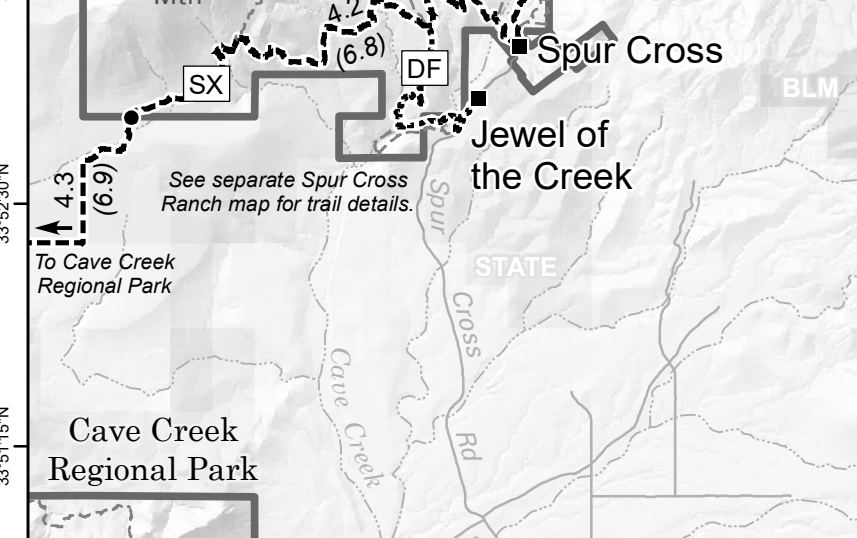
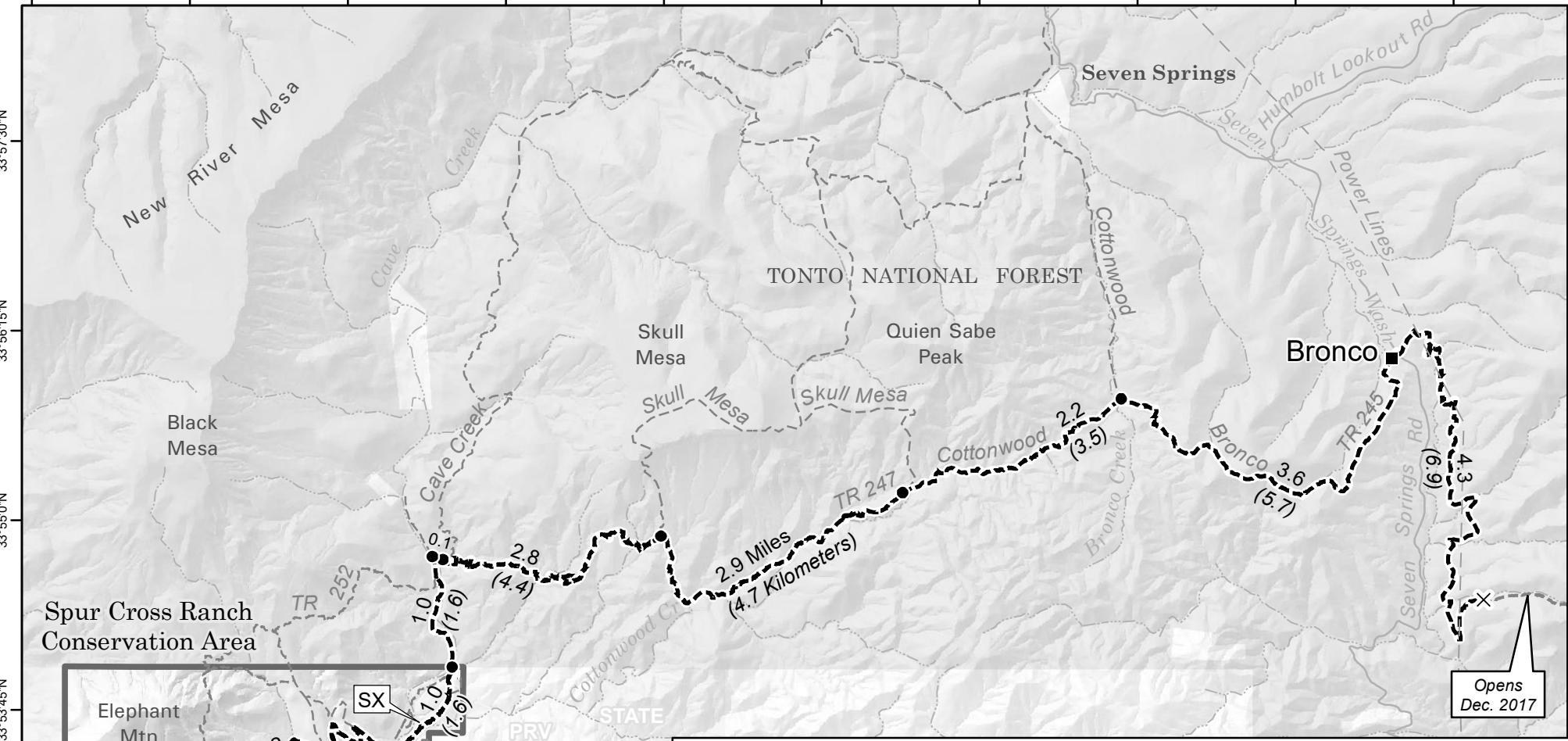


112°0'0"W 111°58'45"W 111°57'30"W 111°56'15"W 111°55'0"W 111°53'45"W 111°52'30"W 111°51'15"W 111°50'0"W 111°48'45"W



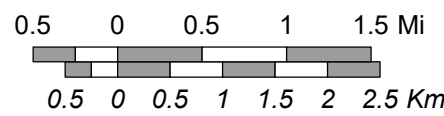
Maricopa Trail

Spur Cross - Bronco

- Maricopa Trail
- Trailhead
- Junction
- Other Park Trails
- DF Dragonfly Trail
- SX Spur Cross Trail
- TR 245 Bronco Trail
- TR 247 Cottonwood Trail
- TR 252 Limestone Trail



Scale = 1:72,000



- Land Ownership
- Public Land; Preserve
 - State Trust Land
 - Private
 - Maricopa County Parks & Recreation



Maricopa County
Parks and Recreation Department