










# Maricopa Trail

Anthem - Lake Pleasant

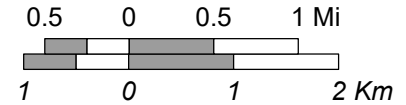
## Land Ownership

-  Maricopa County Parks & Recreation
-  Mountain Preserve
-  BLM
-  State Trust Land
-  Private

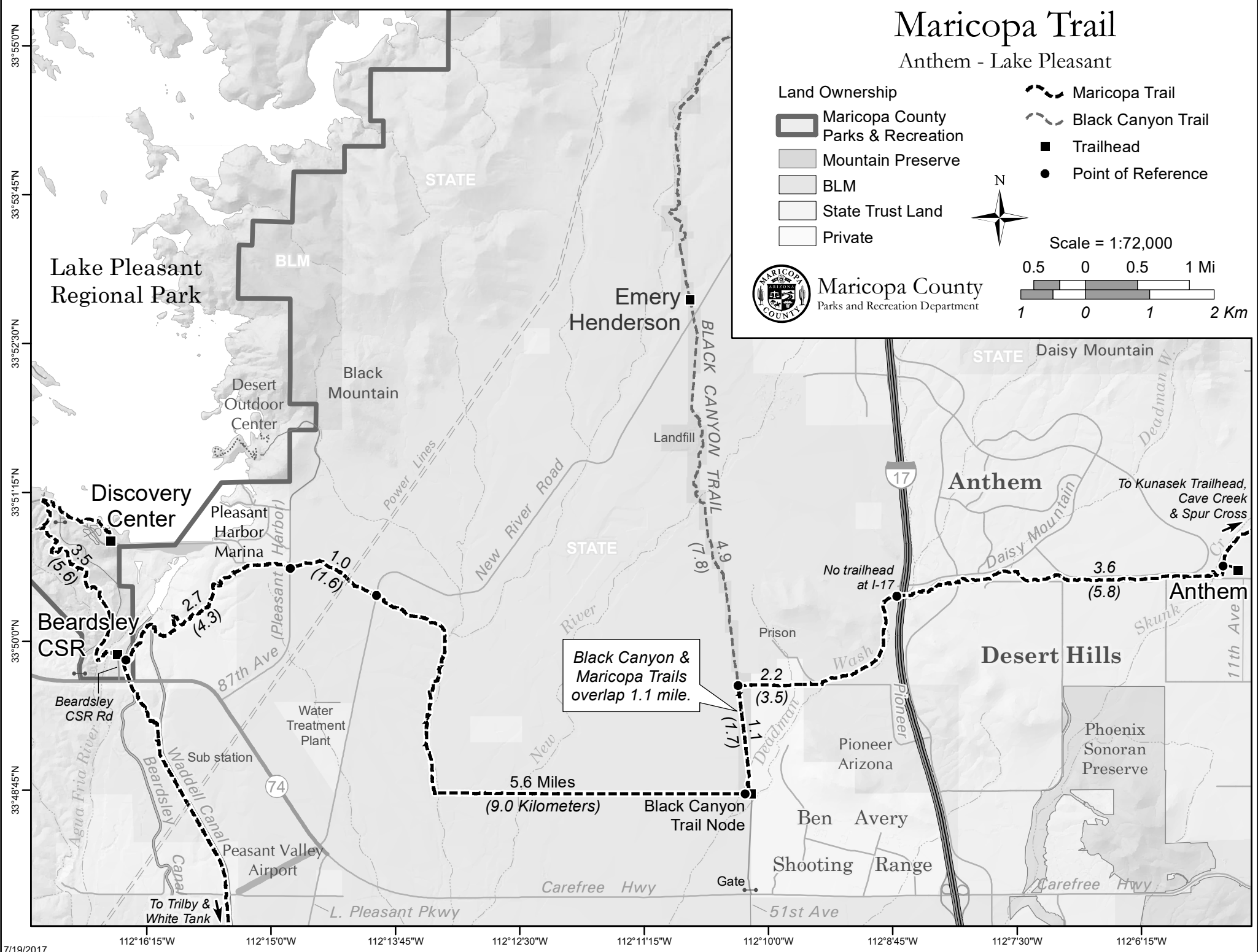
-  Maricopa Trail
-  Black Canyon Trail
-  Trailhead
-  Point of Reference



Scale = 1:72,000



Maricopa County  
Parks and Recreation Department



Black Canyon & Maricopa Trails overlap 1.1 mile.