

112°31'15"W 112°30'0"W 112°28'45"W 112°27'30"W 112°26'15"W 112°25'0"W 112°23'45"W

33°41'15"N
33°40'0"N

33°38'45"N

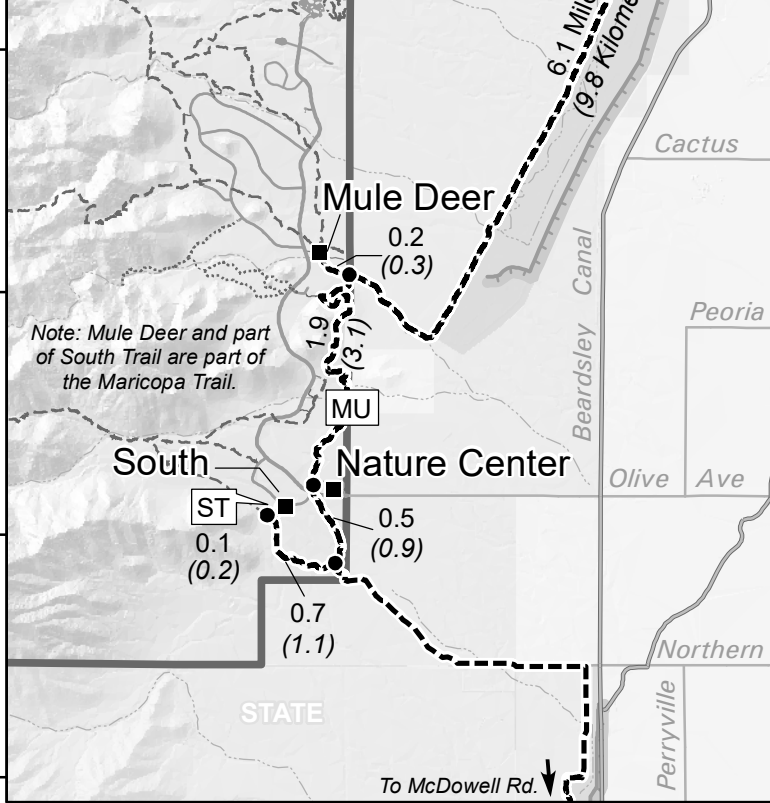
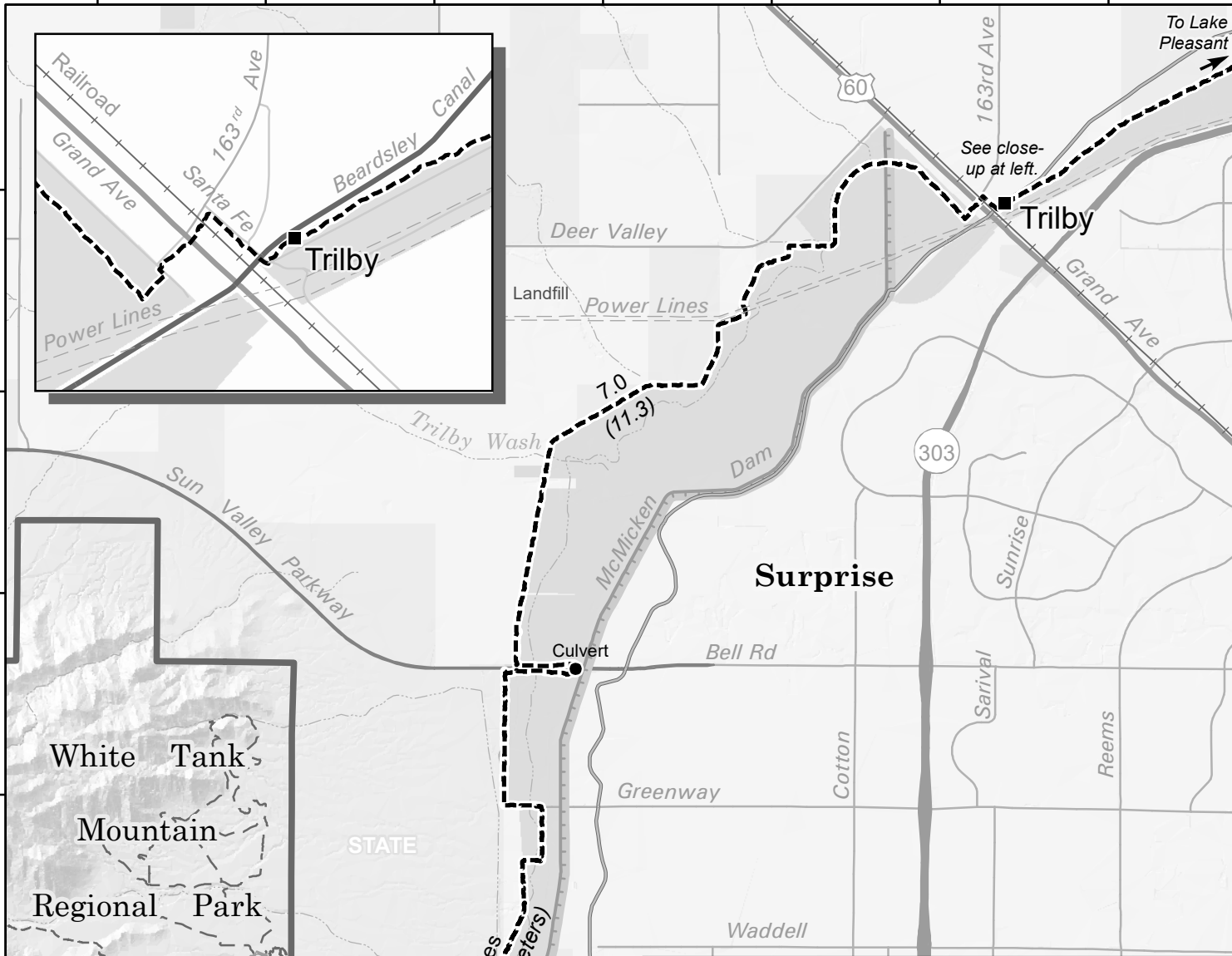
33°37'30"N

33°36'15"N

33°35'0"N

33°33'45"N

33°32'30"N



Note: Mule Deer and part of South Trail are part of the Maricopa Trail.

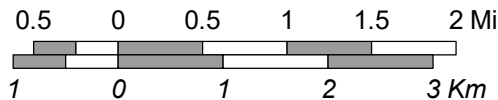
Maricopa Trail

White Tank - Grand Avenue

- Maricopa Trail
 - Trailhead
 - Point of Reference
 - Other Park Trails
 - MU Mule Deer Trail
 - ST South Trail
- Land Ownership**
 - Flood Control District
 - State Trust Land
 - Private
 - Maricopa County Parks & Recreation



Main Map Scale = 1:72,000



Maricopa County
Parks and Recreation Department