









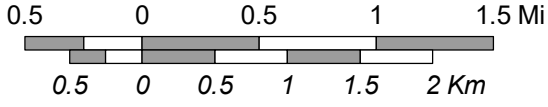
Maricopa Trail

White Tank - Buckeye

-  Maricopa Trail
-  Trailhead
-  Point of Reference
-  Other Park Trails
-  Flood Control District
-  State Trust Land
-  Private
-  Maricopa County Parks & Recreation



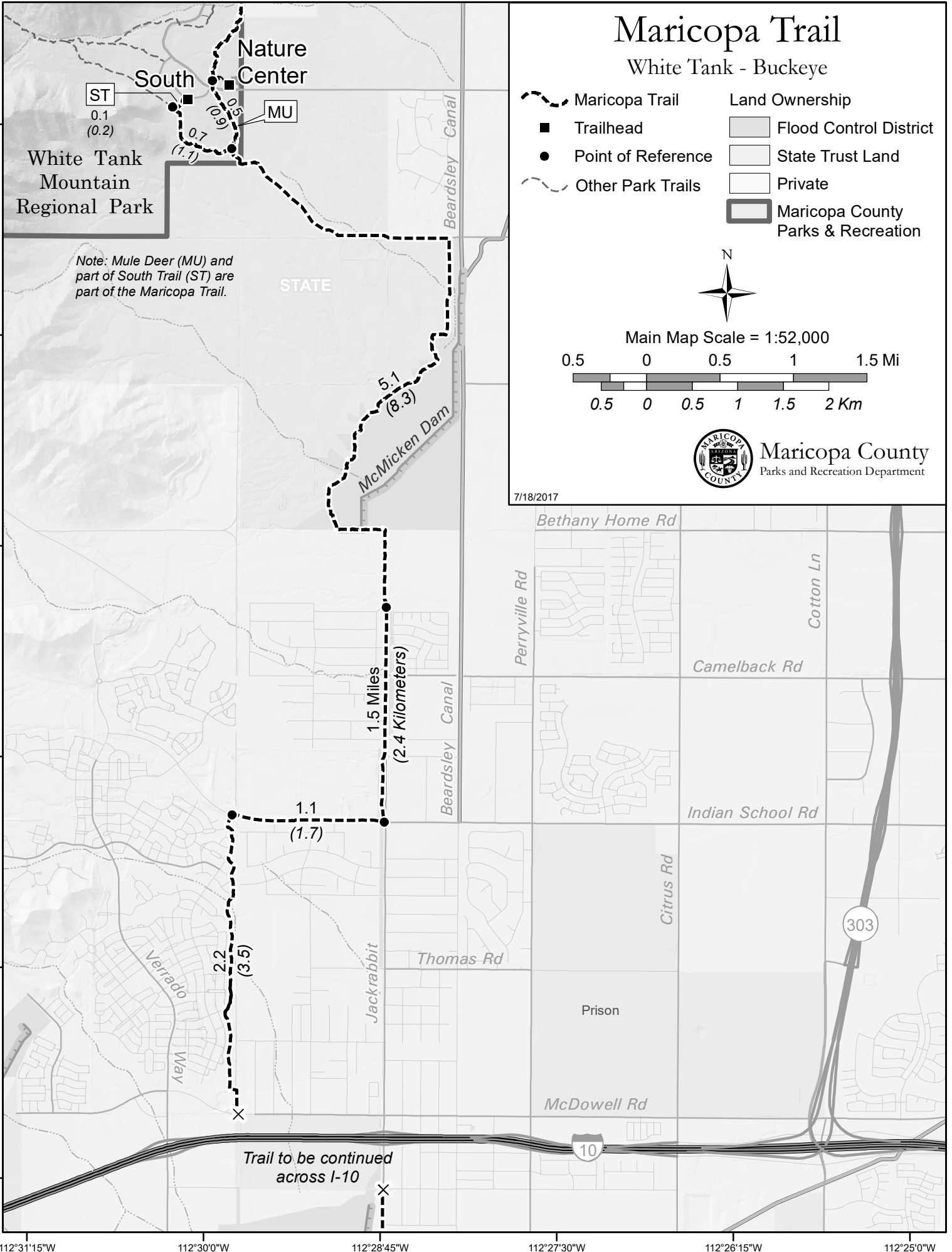
Main Map Scale = 1:52,000



Maricopa County
Parks and Recreation Department

7/18/2017

33°33'45"N
33°32'30"N
33°31'15"N
33°30'00"N
33°28'45"N
33°27'30"N



112°31'15"W 112°30'00"W 112°28'45"W 112°27'30"W 112°26'15"W 112°25'0"W