









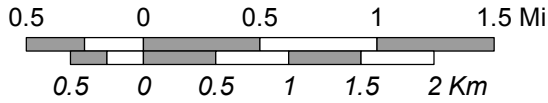
# Maricopa Trail

Westwing - Loop 303

-  Maricopa Trail
-  Trailhead
-  Point of Reference
-  Maricopa County Parks & Recreation
-  Mountain Preserve
-  BLM
-  State Trust Land
-  Private

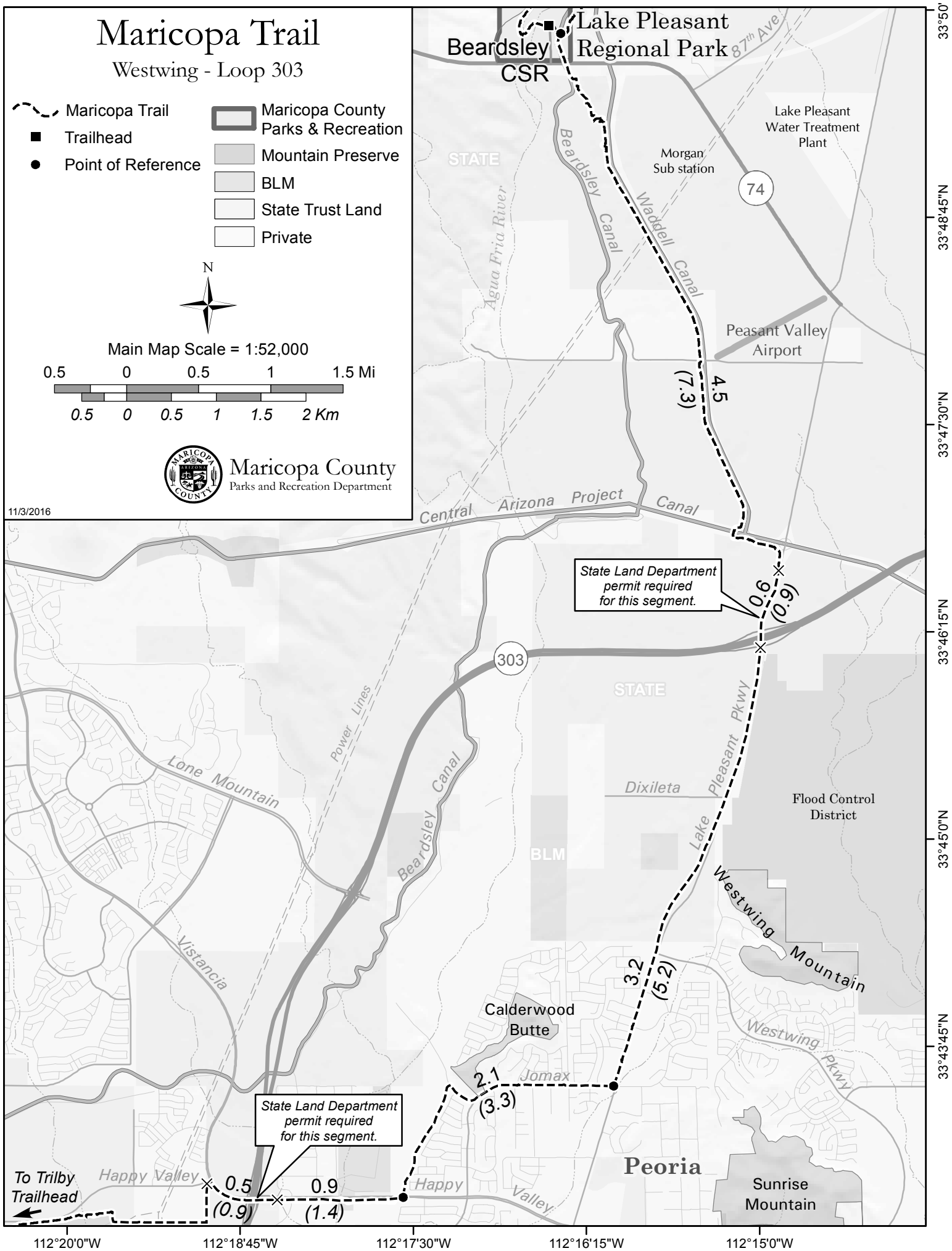


Main Map Scale = 1:52,000



**Maricopa County**  
Parks and Recreation Department

11/3/2016



33°50'  
33°48'45"N  
33°47'30"N  
33°46'15"N  
33°45'0"N  
33°43'45"N

112°20'0"W 112°18'45"W 112°17'30"W 112°16'15"W 112°15'0"W