


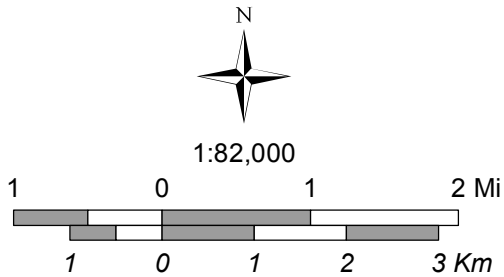


# Maricopa Trail - Sun Circle Trail

South Mountain

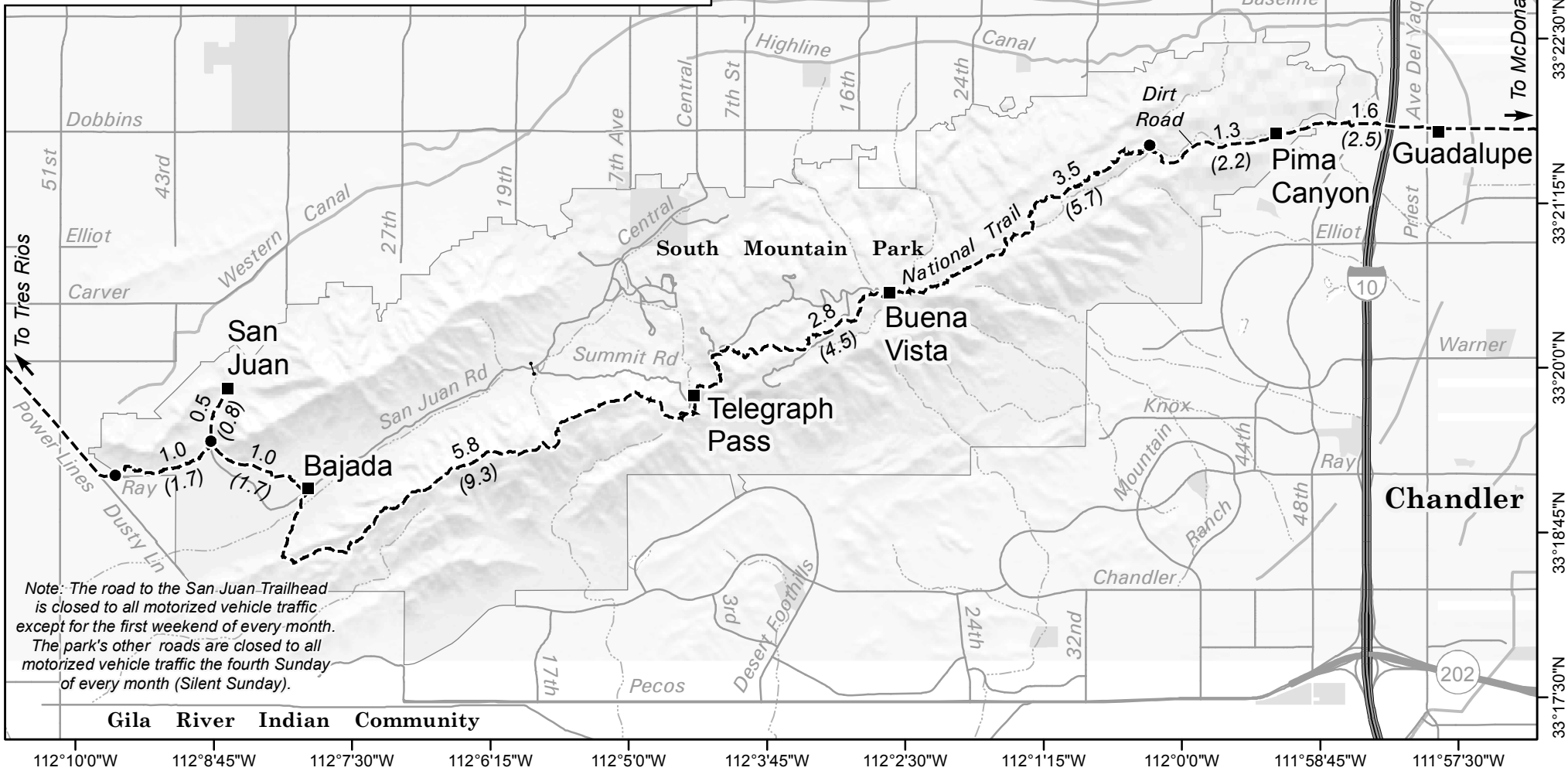
-  Sun Circle Trail
-  Trailhead
-  Point of Reference

Note: The Sun Circle Trail on this map overlaps the Maricopa Trail, which will connect Maricopa County Parks together.



Maricopa County  
Parks and Recreation Department

11/8/2016



Note: The road to the San Juan Trailhead is closed to all motorized vehicle traffic except for the first weekend of every month. The park's other roads are closed to all motorized vehicle traffic the fourth Sunday of every month (Silent Sunday).

Gila River Indian Community

112°10'0"W 112°8'45"W 112°7'30"W 112°6'15"W 112°5'0"W 112°3'45"W 112°2'30"W 112°1'15"W 112°0'0"W 111°58'45"W 111°57'30"W

33°25'0"N  
33°23'45"N  
33°22'30"N  
33°21'15"N  
33°20'0"N  
33°18'45"N  
33°17'30"N