










Maricopa Trail

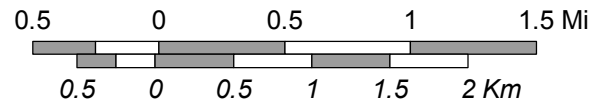
White Tank - Buckeye

- | | | | |
|---|--------------------|---|------------------------------------|
|  | Maricopa Trail |  | Land Ownership |
|  | Trailhead |  | Flood Control District |
|  | Point of Reference |  | State Trust Land |
|  | Other Park Trails |  | Private |
| MU | Mule Deer Trail |  | Maricopa County Parks & Recreation |
| ST | South Trail | | |

Note: Mule Deer and part of South Trail are part of the Maricopa Trail.

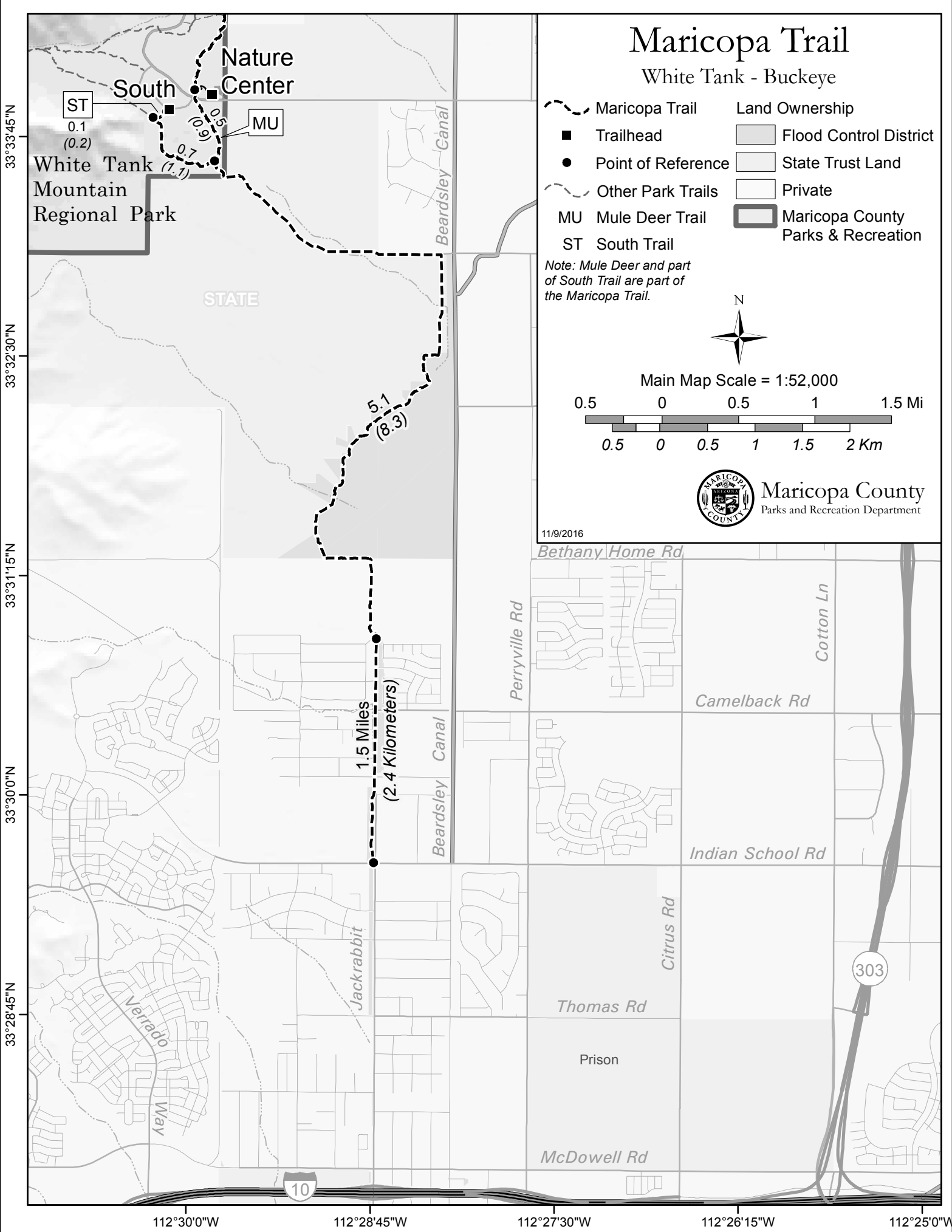


Main Map Scale = 1:52,000



Maricopa County
Parks and Recreation Department

11/9/2016



33°33'45"N
33°32'30"N
33°31'15"N
33°30'0"N
33°28'45"N

112°30'0"W 112°28'45"W 112°27'30"W 112°26'15"W 112°25'0"W