








# Agua Fria Conservation Area

Lake Pleasant Regional Park

Motorized-Vehicle Closure

-  Park boundary
-  Other county property
-  Private
-  State
-  Bureau of Land Management
-  Bureau of Reclamation
-  County boundary



250 0 250 500 750 1000 Meters

1000 0 1000 2000 3000 Feet

