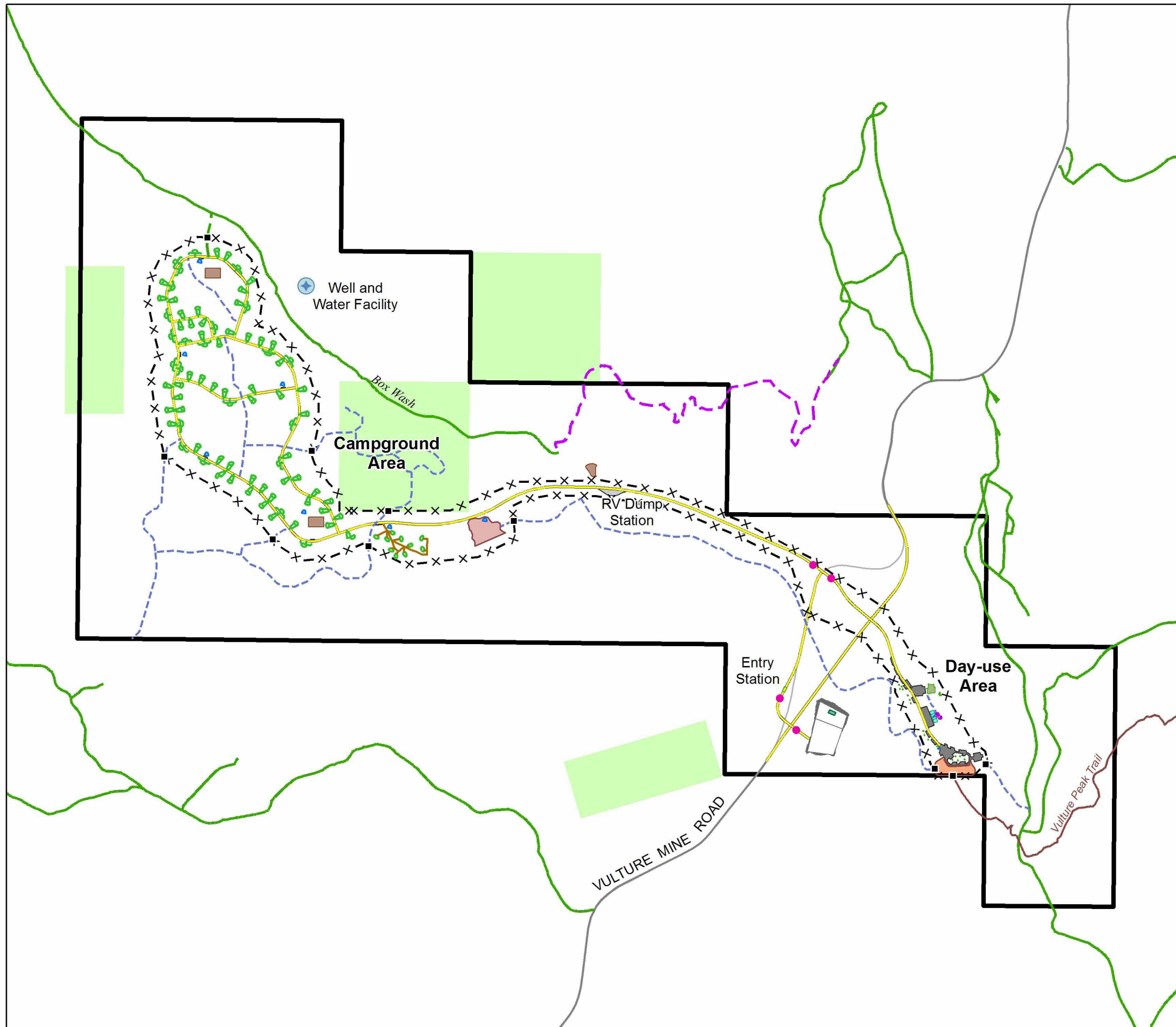







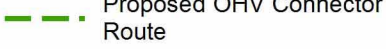



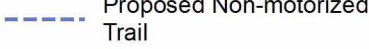



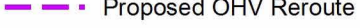

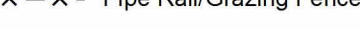







North Lease Area Mining Claims

Map 3-3




Legend

- | | | | |
|---|---|---|------------------------------|
|  | Vulture Mountains Recreation R&PP Northern Lease Area |  | Road |
|  | Mining Claims |  | Proposed Road |
|  | Nature Center |  | Existing OHV Route |
|  | Group Picnic Area |  | Proposed OHV Connector Route |
|  | Playground |  | Vulture Peak Trail |
|  | Restrooms |  | Proposed Non-motorized Trail |
|  | Parking Area |  | Proposed Gravel Foot Path |
|  | Unpaved Equestrian Staging Area |  | Proposed OHV Reroute |
|  | Campsite |  | Pipe Rail/Grazing Fence |
|  | Unpaved Equestrian/Group Campground |  | Pass-through Gate |
|  | RV Dump Station |  | Electronic Gate |
|  | Leach Field | | |



Feet



No warranty is made by the Bureau of Land Management as to the accuracy, reliability, or completeness of these data for individual use or aggregate use with other data. Original data were compiled from various sources. This information may not meet National Map Accuracy Standards. This product was developed through digital means and may be updated without notification.