












Maricopa Trail

White Tank - Trilby
Segments 35, 10, 11

-  Entrance Station
-  Nature Center, Regional Library & Amphitheater
-  Picnic Areas
-  Group Picnic Ramadas
-  Restroom
-  Portable Restroom

-  Maricopa Trail*
-  Other Trails

-  Major Trailhead
-  Access Point
-  Point of Reference

* In close-up map, color varies by trail name inside park.

DISCLAIMER: This map is a graphical representation designed for general reference purposes only. Viewer/User agrees to indemnify, defend and hold harmless Maricopa County, its officers, departments, employees and agents from and against any and all suits, actions, legal or administrative proceedings, claims, demands or damages of any kind or nature arising out of the use of this map, or the data contained herein, in its actual or altered form.



Maricopa County
Parks and Recreation Department

